



# CADDYBOOK

## 2025

 **LATITUDE 64°**







# PREFACE

Welcome back to Franconian Switzerland!

Here, where hundreds of limestone towers rise above steep valleys and the bells of the basilica echo through the morning mist, we are once again thrilled to present you with a fantastic event in Gößweinstein. But more than anything, we look forward to sharing this unique experience with all of you.

Our heartfelt thanks go out to our sponsor Latitude64, the municipality of Gößweinstein, and the team from Leinen Los for many years of smooth and loyal cooperation. We truly value this privilege.

We also want to express special thanks to our dedicated club members for their support and contributions during the tournament preparations. It is thanks to them that the Franconia Open 2025 is even possible.

We are especially looking forward to the social evenings, from the players party on Thursday to grilling, glow, and campfire on Friday.

The entire HyzerCrew wishes you a successful tournament!





# TIMETABLE

## **Thursday, October 2, 2025**

- 08:00 – 18:30 Practice Rounds with Tee Times
- 10:00 – 18:00 Player Check-In
- 19:00 – 19:30 Players Meeting (Schützenhaus)
- 20:00 Players Party by Leinen Los (Schützenhaus)

## **Friday, October 3, 2025**

- 08:00 – 15:30 Round 1 (Golf Start)
- 17:00 – 19:00 BBQ & Campfire (Meeting point: Hut)
- 19:00 – 21:00 Glow Event (Meeting point: Hut)

## **Saturday, October 4, 2025**

- 08:00 – 15:30 Round 2 (Golf Start)
- 10:00 – 18:00 Putting Contest (at the swimming pool)

## **Sunday, October 5, 2025**

- 08:00 – 15:30 Round 3 (Golf Start)
- Approx. 14:30 Award Ceremony – Women, FP40, Juniors, MP60, MP70 (Pool B)
- Approx. 17:00 Award Ceremony – Open, MP40, MP50 (Pool A)



# POOLS

We've once again increased the number of shorter tees and alternate baskets this year. Thanks to your feedback, we've created varied layouts that provide more fun for everyone — but they also come with a few challenges.

Please pay close attention to which pool you're assigned to, as your pool may start from different tees or even play to different baskets.

Always check the signage and follow the information provided in the caddy book to ensure you're throwing from the correct tee and targeting the right basket.

Pool Assignments:

**Pool A** MPO, MP40, MP50

**Pool B:** FPO, FP40, MP60, MP70, MJ18

# LAYOUT

Based on your feedback from last year, we've completely redesigned both layouts and even expanded into entirely new areas that have never been played before. You can look forward to six brand-new challenges, along with numerous updated tee positions and basket placements.

Some of the land used is only leased for the event, which limits the extent of permanent improvements we can make in certain areas. So please be understanding if not everything is perfect — we've still done our best to give you the best possible experience!







# OFFICIAL INFOS

## Officials

Enzo Pedaci	TD	0179 6832030
Christian Kaiser	Co-TD	0178 1468651
Christiane Günther	Co-TD	

## Tiebreakers

Ties for first place will be decided via sudden death using holes 1, 10, and 9. This sequence will be repeated until a winner is determined. Tees will be played according to the division-specific pool assignment.

## 803.2.A Relief from Obstacles

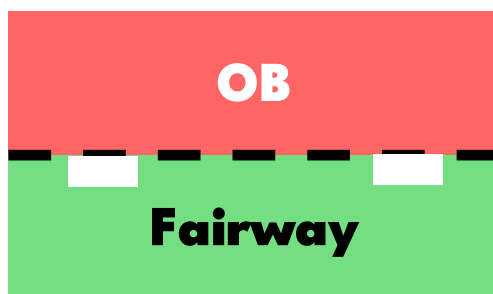
For any vegetation with thorns or spikes, as well as artificial elements (such as those from the archery course), we allow optional relief in line with PDGA Rule 803.2.A “Relief from Obstacles” directly backward along the line of play, up to 1 meter.

Additional examples: benches, fences, signs, tee signs, safety netting, other baskets, ground anchors, etc.

## Out of Bounds (OB)

To reduce environmental impact (and to save ourselves some time), we will not stretch string between OB stakes. Instead, each card will receive an envelope with 15 meters of string. The OB line is defined by connecting the outer edges of the stakes.

Please return the string kits to the TD desk at the end of your round.





# SIDE-EVENTS

## **BBQ, Glow Doubles & Campfire**

Friday, October 3, from 17:00 to 21:00

From 17:00 we'll fire up the grill, and you can enjoy the legendary 3 im Weckla from your players pack (also available in a veggie option). If you're still hungry afterward, feel free to put your own food on the grill. ATTENTION stores are closed on Friday – shop Thursday!

At 19:00 we'll bring out the glow discs and team up for some doubles fun.

For those who prefer to relax, we'll light a campfire from 18:00 onwards to enjoy a cozy evening together.

Registration and further details for the Glow Event can be found here:

<https://discgolfmetrix.com/3472947>

## **Putting Tournament at the Swimming Pool**

Saturday, October 4, from 10:00 to 17:30

This year once again, there will be a putting course along with a casual side event on Saturday.

You can book your tee times during check-in (and reschedule later if needed). At each station you'll get three putts to score as many points as possible.

All details can be found here:

<https://dgmtrx.com/3471007>





# GENERAL



## Site Map

To help you find your way around, we've marked all the key locations on a digital map: <https://v.bayern.de/yHqR3>



## Toilets

Portable toilets will be available at hole 1 and at the junction of the paths to holes 5 and 11. You can also use the toilets at the swimming pool (lower level) and at the Schützenhaus.

## Food

Pre-ordered meals can be enjoyed at the Schützenhaus between 10:00 and approx. 17:00 in a cozy atmosphere.

Drinks and snacks will be available from the Leinen Los team next to the TD office, supporting the ongoing maintenance of the course.

The HyzerCrew will also provide free fruit and cereal bars at the TD office.

## Showers

If you'd like to boost your circulation, you can use the cold-water showers at the swimming pool free of charge.

## Swimming Pool Closing Time

The swimming pool (and therefore the passage to the Schützenhaus) closes at 20:00 — except for the players party, of course.

## Water Stations

At holes 1 and 11 you'll find canisters filled with drinking water. Please let us know if they need refilling.

## First Aid

A first aid kit is located in the TD office.





# SPOTING

## Spotters!

Always watch out for hikers and cyclists on the paths! These are hiking trails in a tourist region, so when in doubt, always use a spotter.

In the caddy book you will find the following symbol — these holes require extra attention and involve significant risks for other people.



## Attention!

There are several areas on the course where holes run close to one another or cross hiking trails. Only throw when no people are at risk, and only enter fairways after checking the airspace carefully.

Risk areas include:

- Basket hole 1 – tee pad hole 2
- Basket hole 2 – tee pads hole 3
- Path from hole 4 to hole 5 crosses hole 2
- Tee pad hole 5 – fairway hole 6
- Tee pad hole 8 – hilltop hides fairway
- Hole 9 – hiking trail on the left
- Hole 10 – hiking trail crossing and tee pad hole 9
- Hole 12 – tee pad hole 13 and steep slope (lost discs)
- Holes 14 to 16 – adjacent fairways
- Hole 17 – hiking trail crossing near basket
- Hole 18 long tee – hikers approaching from above





# SCORING & PARKING

## Scoring

Each player must record the scores for their card. Scoring will be done via the platform [turniere.discgolf.de](https://turniere.discgolf.de). In case of technical issues, paper scorecards will be available. Scoring duties may also be assigned to caddies.

**Tutorial for first time registration in the german tournament system for foreigners** by Black Ace Discgolf

## Directions

Address for navigation:

Schützenstraße 1, 91327 Gößweinstein  
(49.775173, 11.341601)

[Google Maps Link](#)

## Parking

Space in front of the tournament area is very limited. Please park tightly, just as you would in a big city. Keep emergency access routes clear!

Further down the road there is a small parking lot in front of the recycling center, be sure to respect the reserved spaces and leave them free.

Also further down the road is a gravel parking lot, which can again be used in part.

We highly recommend carpooling. As a backup, on Sundays and public holidays you may also park at the supermarkets up the street.

For camper vans, there is a designated parking area in town behind the church: [Google Maps Link](#)



# TIPS AND FAQ

## Hole 1

If the disc rolls behind the net near the basket, the net must not be moved.

## Hole 7 (Flo-Ace)

If you go OB on the right side, you may retreat without penalty. Mark your lie 1 m from the last point inbounds, then move backward along the line of play toward the basket. Applies to every throw marked OB.

## Holes 10 (Island) & 18 – Optional Drop Zone

On both holes you may choose, after a throw that lands OB, to continue from the drop zone, or if possible, from the last point where the disc crossed inbounds, or to rethrow. This applies to all throws, not just tee shots.

## Hole 14 (Dino) – Hazard Rule 806.05

For a penalty to apply, the disc must be completely surrounded by hazard. Only one penalty can be assessed (the highest or first, Rule 801.02.I). Penalties do not stack. For example, if you go OB and your lie is in the hazard, only one penalty stroke applies. You may stand in the hazard. If your lie is on the edge, you are NOT allowed to take an extra meter. The disc must not be moved.

Use the rule search function in the UDisc or PDGA scoring app. There you can search for rules by keyword to get clarification.

Alternatively, you can also ask an AI, for example: “PDGA rule disc OB”. Since the rules are structured logically, it works quite well and may provide the information in a more digestible way. However, the official PDGA rules are always decisive.





# TIPS AND FAQ

## **Mandos**

The disc must never touch or break through the imaginary wall of air defined by the mando. This also applies if it rolls back after having already passed the mando, or if it crosses the line for just a split second. (PDGA 804.01)

## **OB**

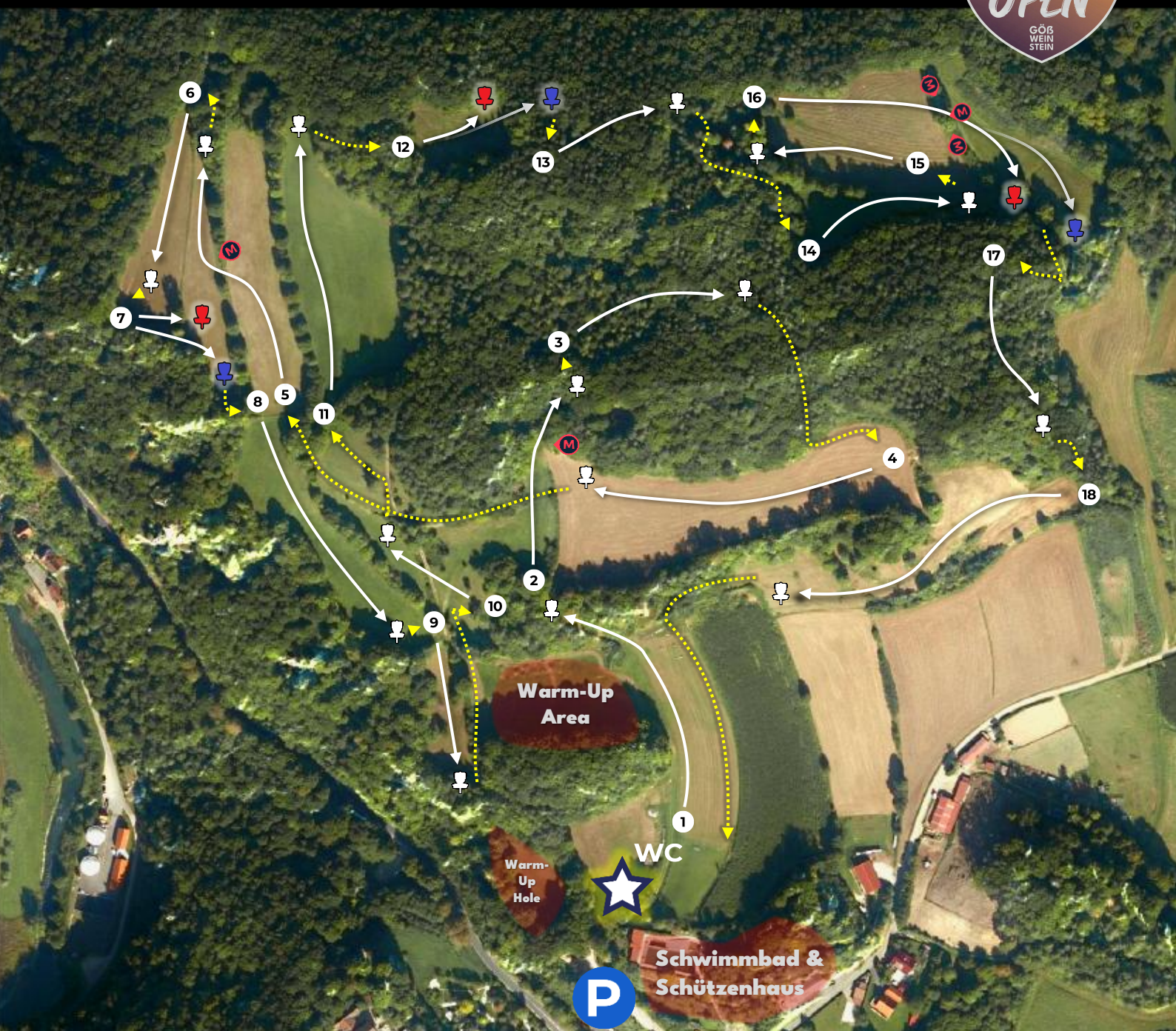
New this year: If a disc clearly flies into OB, it no longer counts as “Lost.” That means no 3 minutes of searching and no one is obliged to look for it!

If another card is already waiting on the tee behind you, you are required to continue play promptly. (PDGA 805.03.G)

## **Forest**

There is still a lot of leaf cover and grass on the ground. Better to spot once too often than to lose a disc.

# COURSE MAP



## Pool A

Bahn	1	2	3	4	5	6	7	8	9	10	11	12	13	14	15	16	17	18	Σ
Distanz	190	150	90	200	180	132	79	172	105	90	185	85	87	128	112	230	115	230	2560
Par	4	4	3	4	4	3	3	4	3	3	4	3	3	3	3	5	3	5	64

## Pool B

Bahn	1	2	3	4	5	6	7	8	9	10	11	12	13	14	15	16	17	18	Σ
Distanz	190	150	75	153	160	145	52	172	97	90	145	63	87	98	112	185	85	210	2269
Par	5	5	3	4	4	4	3	5	3	3	4	3	3	3	3	5	3	5	68



# OB OVERVIEW



For easier orientation, we have added the internal hole names in parentheses.

## **Hole 1**

Left: warm-up area, right: field and return path from hole 18.

## **Hole 2 (Jail)**

Right: blackthorn bushes and fairway hole 4, left: blackthorn bushes. Left-side mando.

## **Hole 3 (Reversed)**

No OB.

## **Hole 4 (Clover)**

OB surrounding.

## **Hole 5 (Two Fairways)**

Left: fairways 6 & 7, right: blackthorn bushes after mando and around the basket. Left-side mando.

## **Hole 6 (Par 3/Par 4)**

Right: forest, left: fairway hole 5 and the area before it.

## **Hole 7 (FloAce)**

Left: fairway hole 5, right: forest.

## **Hole 8 (Pasture)**

OB surrounding along forest edge, tighter OB left of the basket.

## **Hole 9 (Gorge)**

Left: blackthorn bushes and hiking trail, right and long: steep slope.

## **Hole 10 (Island)**

Surrounded by vegetation boundary. Optional drop zone for OB.

## **Hole 11 (Michl)**

Left: trees, right: field, basket surrounded by forest edge.

## **Hole 12 (Deer Meadow)**

Left: steep slope.

## **Hole 13 (Lynx Hunt)**

Left: steep slope.

## **Hole 14 (Dino)**

Left: hazard between hunting stand and blackthorn bushes. OB left starting from fairway 15, long: blackthorn bushes and fairway 16.

## **Hole 15 (Spruce)**

Left: trees, right: fairway hole 16, basket surrounded.

## **Hole 16 (Triple Mando)**

Left: forest, after mando vegetation and meadow, right: fairways 15 & 16 plus blackthorn bushes, basket surrounded.

## **Hole 17 (Gate)**

No OB.

## **Hole 18**

Left: blackthorn bushes, vegetation, field. Optional drop zone for OB.



**BAHN**

**1**

**POOL A**

**190 m +6m**


**Par 4**

**POOL B**

**190 m +6m**

**Par 5**

**OB:** Links Warm-Up Area & Turm,  
rechts Rückweg  
Bahn 18/Feld.





**BAHN**

**2**

**POOL A**

**150 m +12m**

**Par 4**

**POOL B**

**150 m +12m**

**Par 5**

**OB:** Links Schlehen, rechts Schlehen und Fairway Bahn 4.

**Mando:** Eingeschränkte Wurfbahn nach 804.01. Die gesperrten Räume sind markiert und erstrecken sich unendlich in alle Richtungen. Dringt die Scheibe in diesen Raum ein = DZ + Strafpunkt.





**BAHN**

**3**

**POOL A**

**90 m +10m**

**Par 3**


**POOL B**

**75 m +10m**

**Par 3**

Kein OB.

Bitte auf  
Spazierende auf  
dem Wanderweg  
von oben achten!





**BAHN**

**4**

**POOL A**

**200 m -11m**

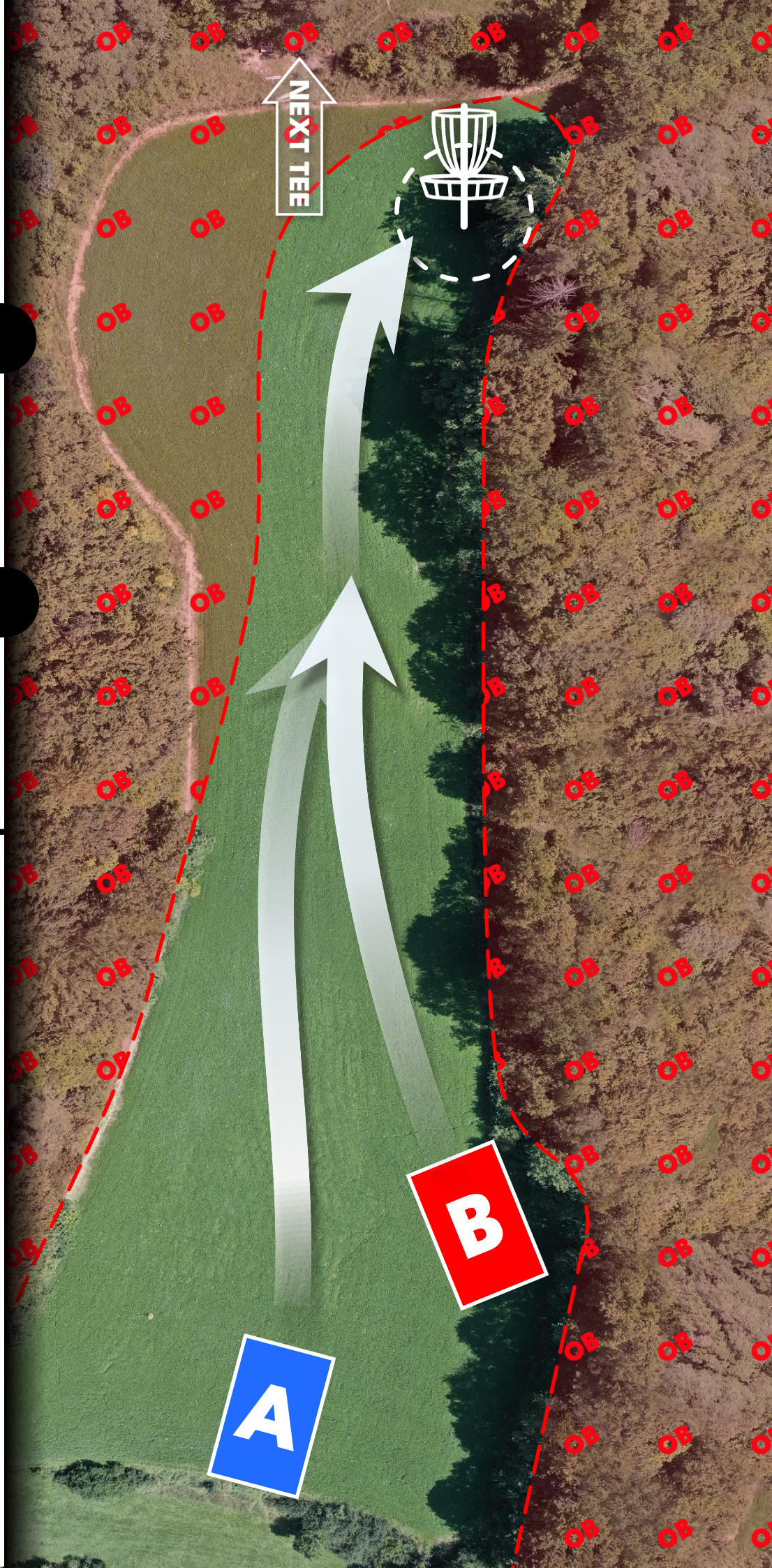
**Par 4**

**POOL B**

**153 m -9m**

**Par 4**

**OB:** Links Wald und Feld, rechts Wald, hinter dem Korb Fairway Bahn 2.





**BAHN**

**5**

**POOL A**

**180 m -8m**

**Par 4**

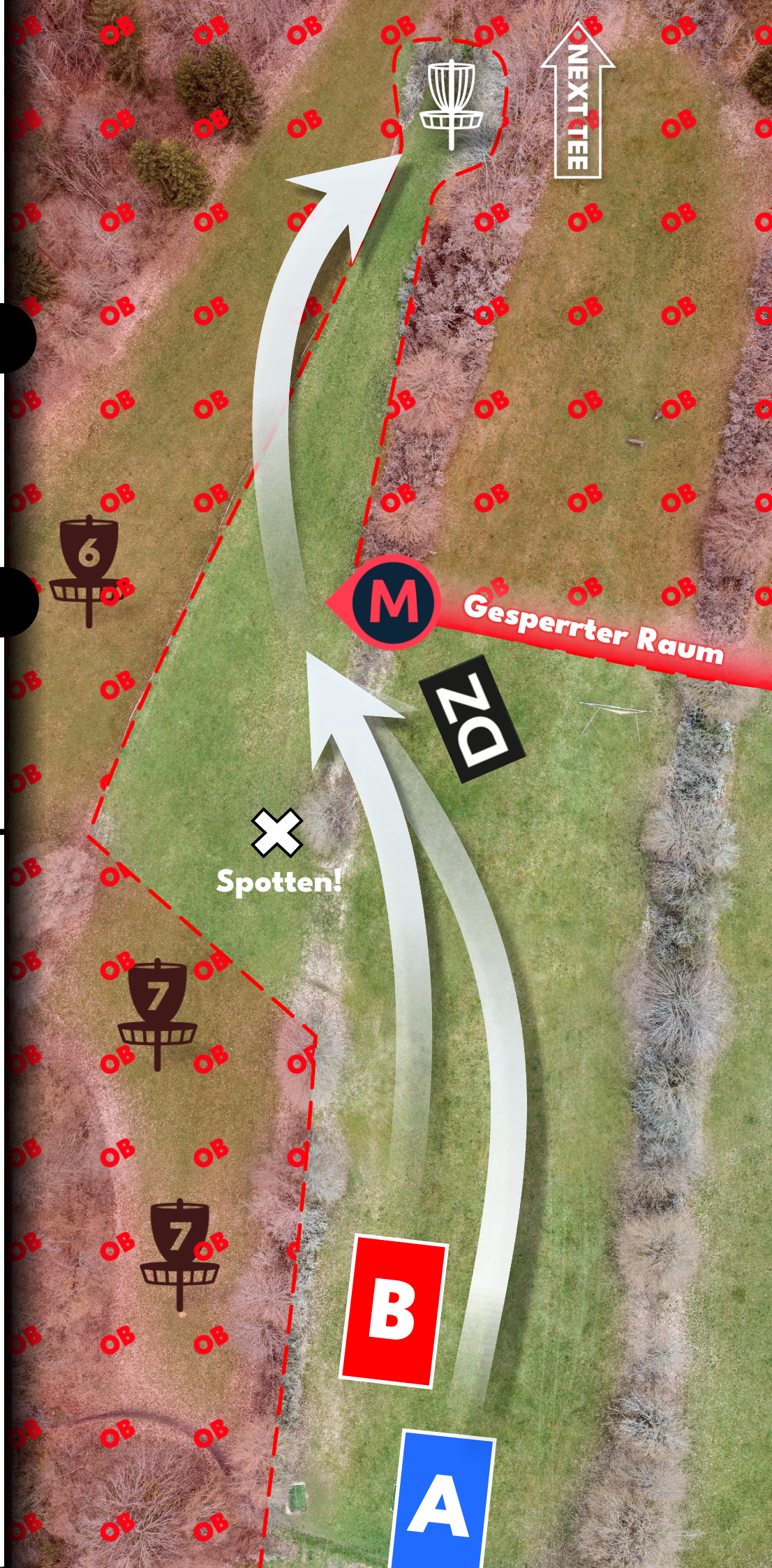
**POOL B**

**160 m -8m**

**Par 4**

**OB:** Links Hecke, Fairway Bahn 7 und Fairway Bahn 6 unterhalb, rechts Schlehen nach dem Mando.

**Mando:**  
Eingeschränkte Wurfbahn nach 804.01. Die gesperrten Räume sind markiert und erstrecken sich unendlich in alle Richtungen. Dringt die Scheibe in diesen Raum ein = DZ + Strafpunkt.





**BAHN**

**6**

**POOL A**

**132 m +1m**


**Par 3**

**POOL B**

**145 m +0m**

**Par 4**

**OB:** Links Fairway  
Bahn 5 – auch  
davor, rechts Wald.





**BAHN**

**7**

**POOL A**

**79 m +13m**

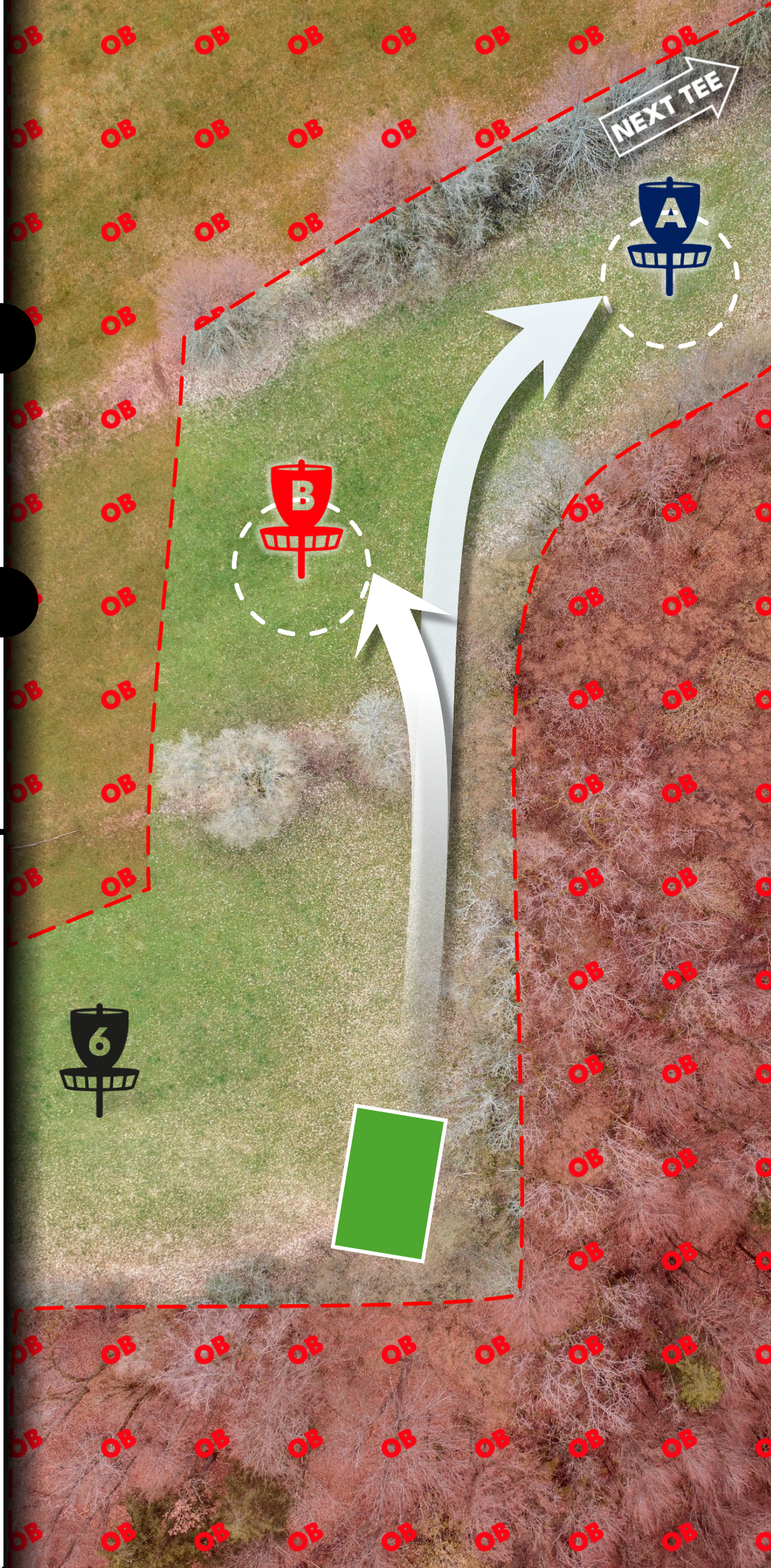
**Par 3**

**POOL B**

**52 m +11m**

**Par 3**

**OB:** Links Fairway  
Bahn 5, rechts  
Wald.





**BAHN**

**8**

**POOL A**

**172 m +5m**

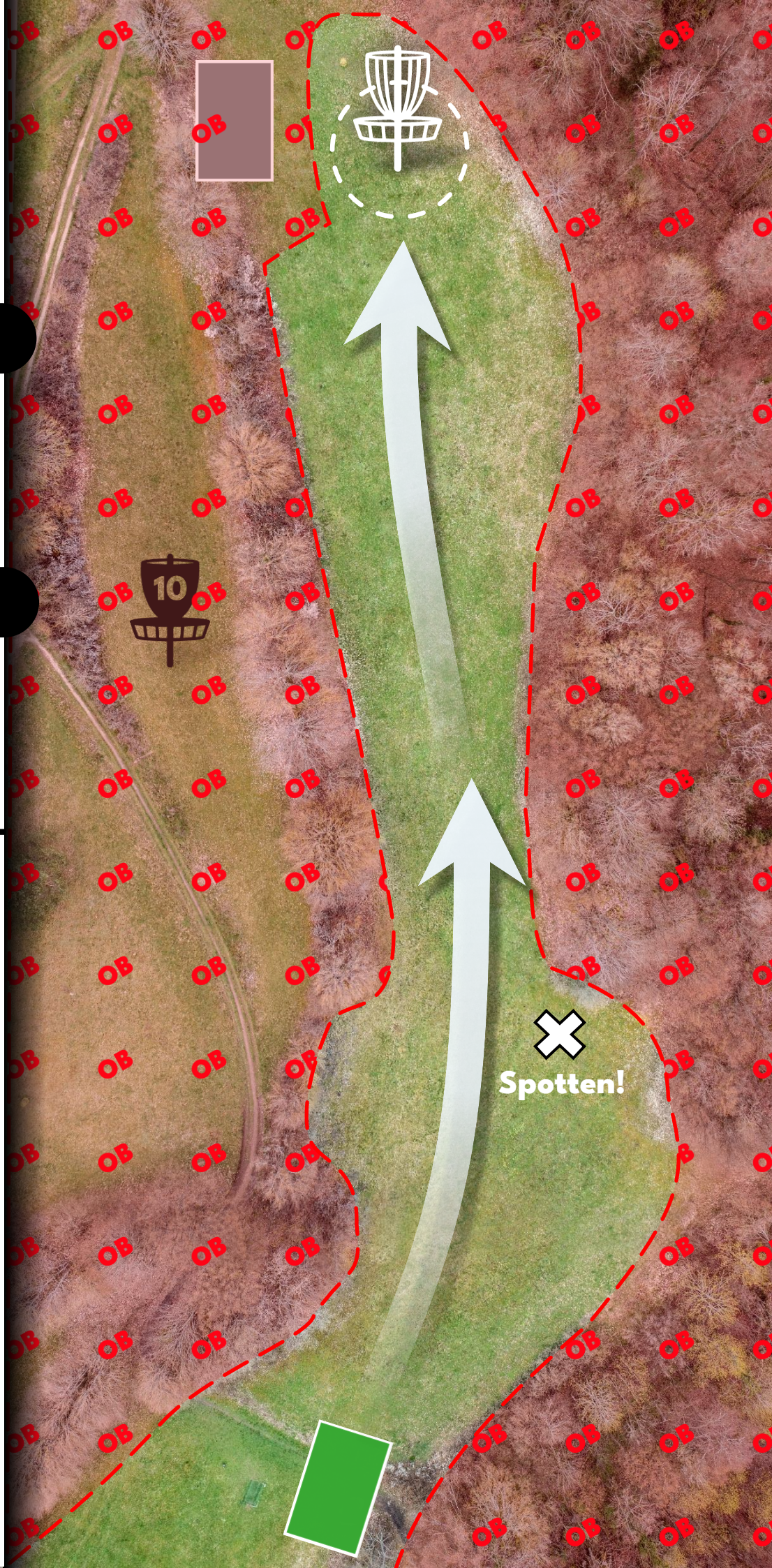
**Par 4**

**POOL B**

**172 m +5m**

**Par 5**

**OB:** Umlaufend  
Waldrand – enger  
am Korb.





**BAHN**

**9**

**POOL A**

**105 m +0m**

**Par 3**

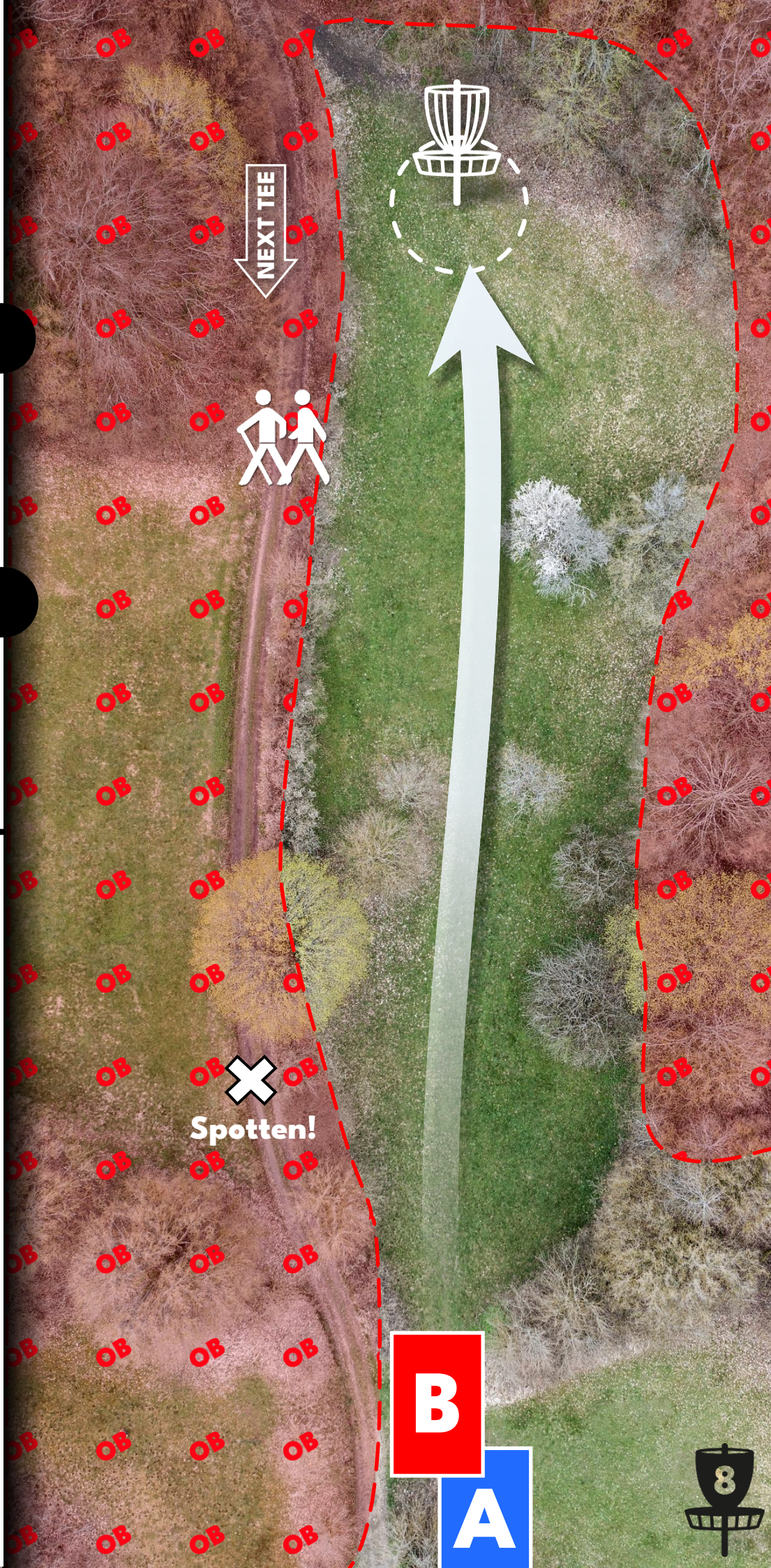
**POOL B**

**97 m +0m**

**Par 3**

**Achtung!**  
Wanderweg!  
Unbedingt Spotten!

**OB:** Links Büsche,  
rechts und hinter  
dem Korb Abhang.





# BAHN 10

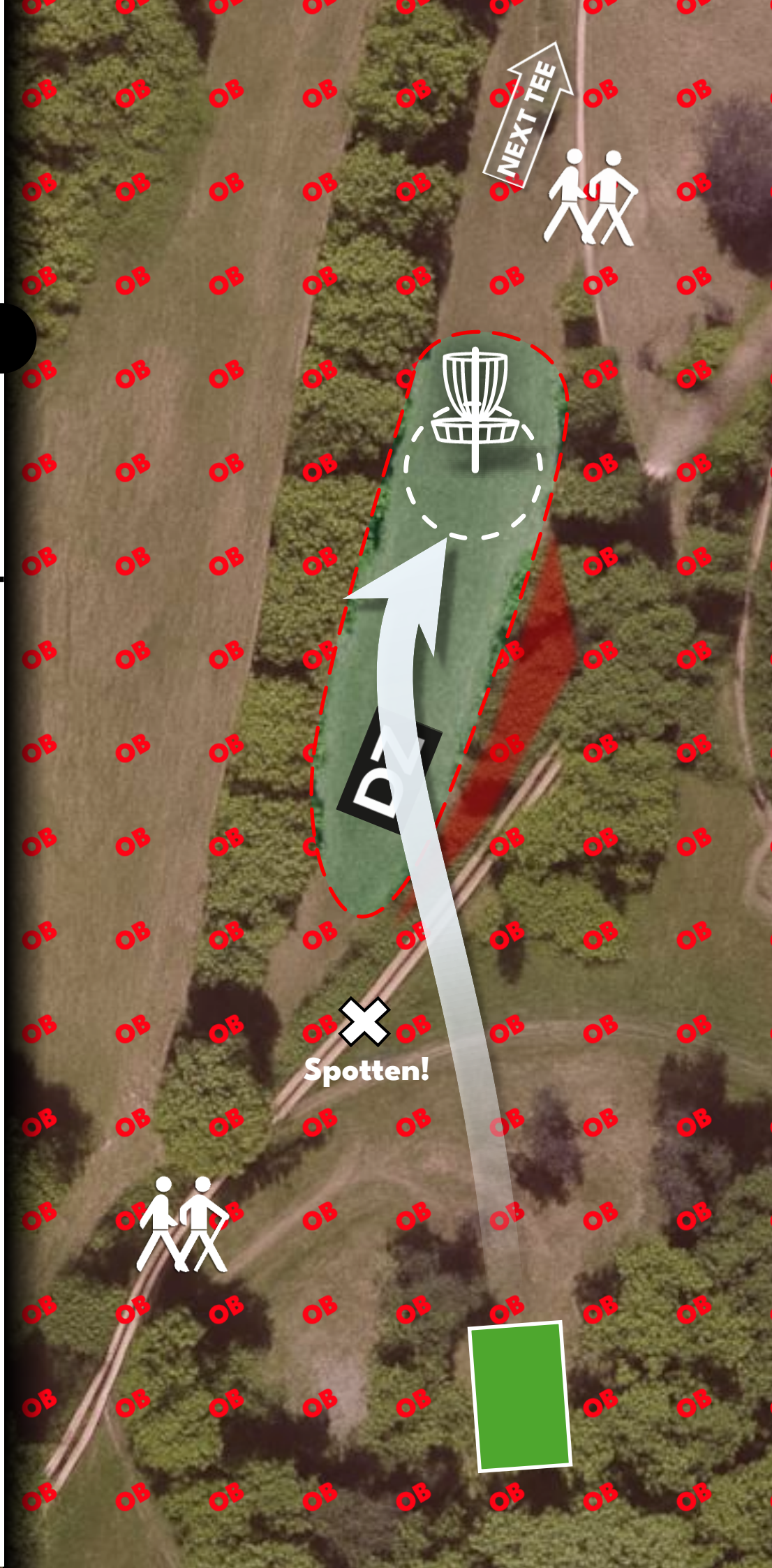
**POOL A + POOL B**

**90 m -6m**  
**Par 3**

**OB:** Insel, optionale  
Dropzone bei allen  
Würfen ins OB.

**Achtung!**  
Wanderweg kreuzt!  
Unbedingt spotten!

Schlehen zwischen  
Weg und Fairway  
fressen gerne  
Scheiben!





**BAHN**

**11**

**POOL A**

**185 m +2m**


**Par 4**

**POOL B**

**145 m +2m**

**Par 4**

**OB:** Links Bäume,  
rechts Feld, am  
Korb umlaufend.





**BAHN**

**12**

**POOL A**

**85 m +12m**

**Par 3**

**POOL B**


**63 m +10m**

**Par 3**

**OB:** Links Abhang.

**Achtung Gefahr!**  
Abhang ist No-Go-Zone.

Meldet euch beim  
TD-Team, falls  
Scheiben dort  
landen.





# BAHN 13

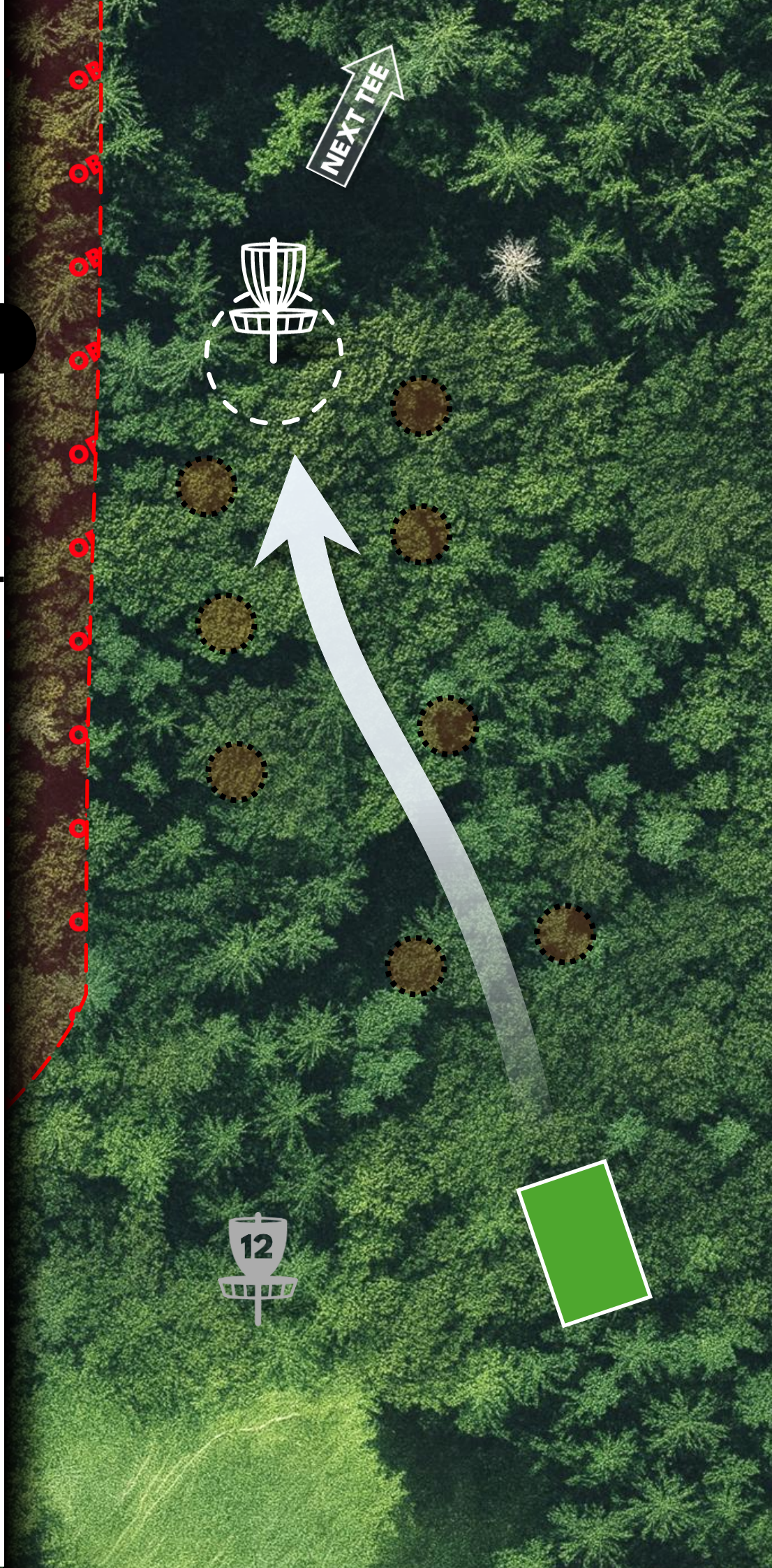
POOL A + POOL B

87 m +0m  
Par 3

**OB:** Links Abhang.

**Achtung Gefahr!**  
Abhang ist No-Go-Zone.

Meldet euch beim  
TD-Team, falls  
Scheiben dort  
landen.





**BAHN**

**14**

**POOL A**

**128 m -7m**

**Par 3**

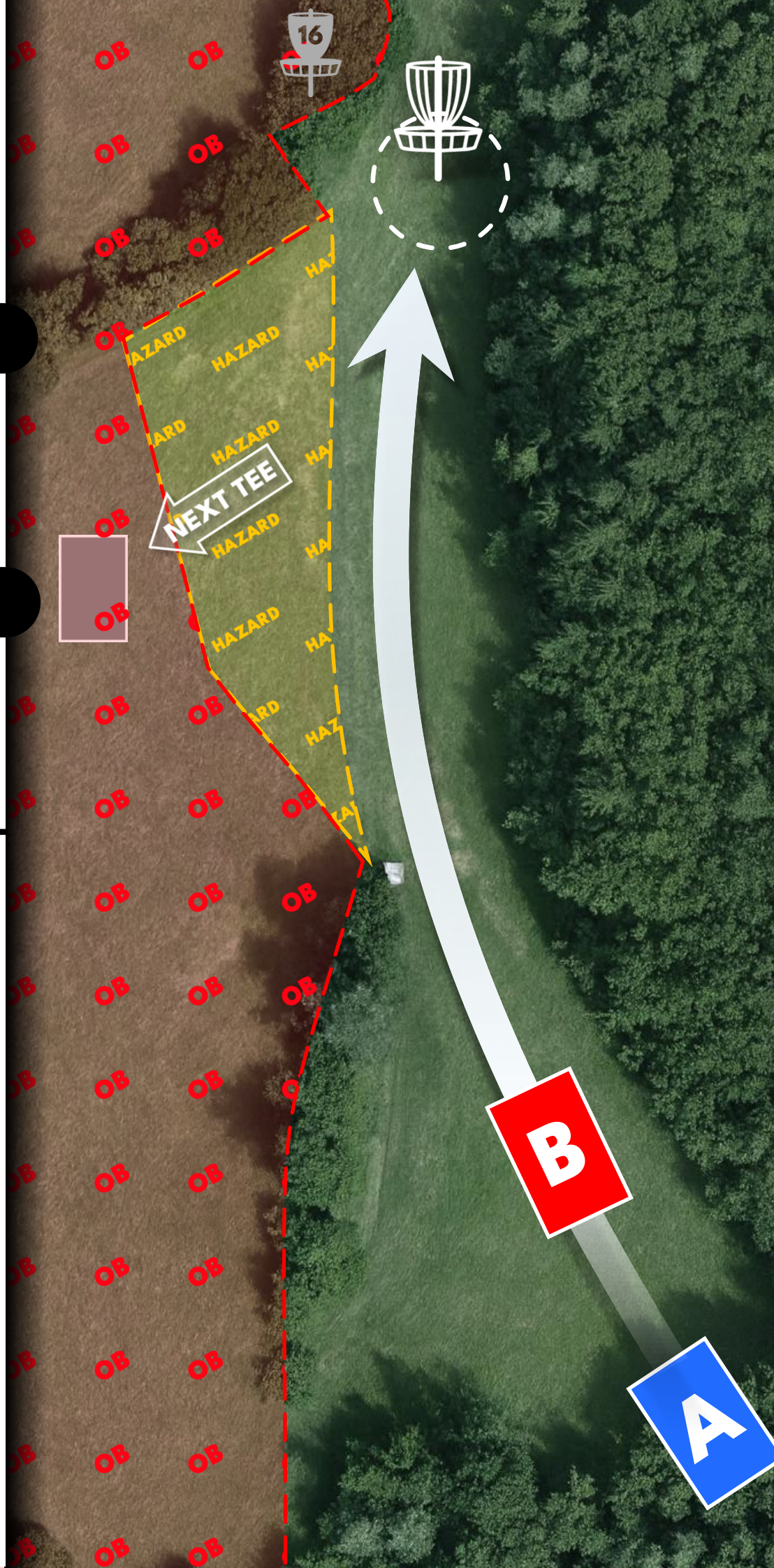
**POOL B**

**98 m -4m**

**Par 3**

**OB:** Links ab  
Fairway Bahn 15,  
lang Fairway Bahn  
16 und Schlehen

**Hazard:** Links  
Abschnitt Feld.





# BAHN 15

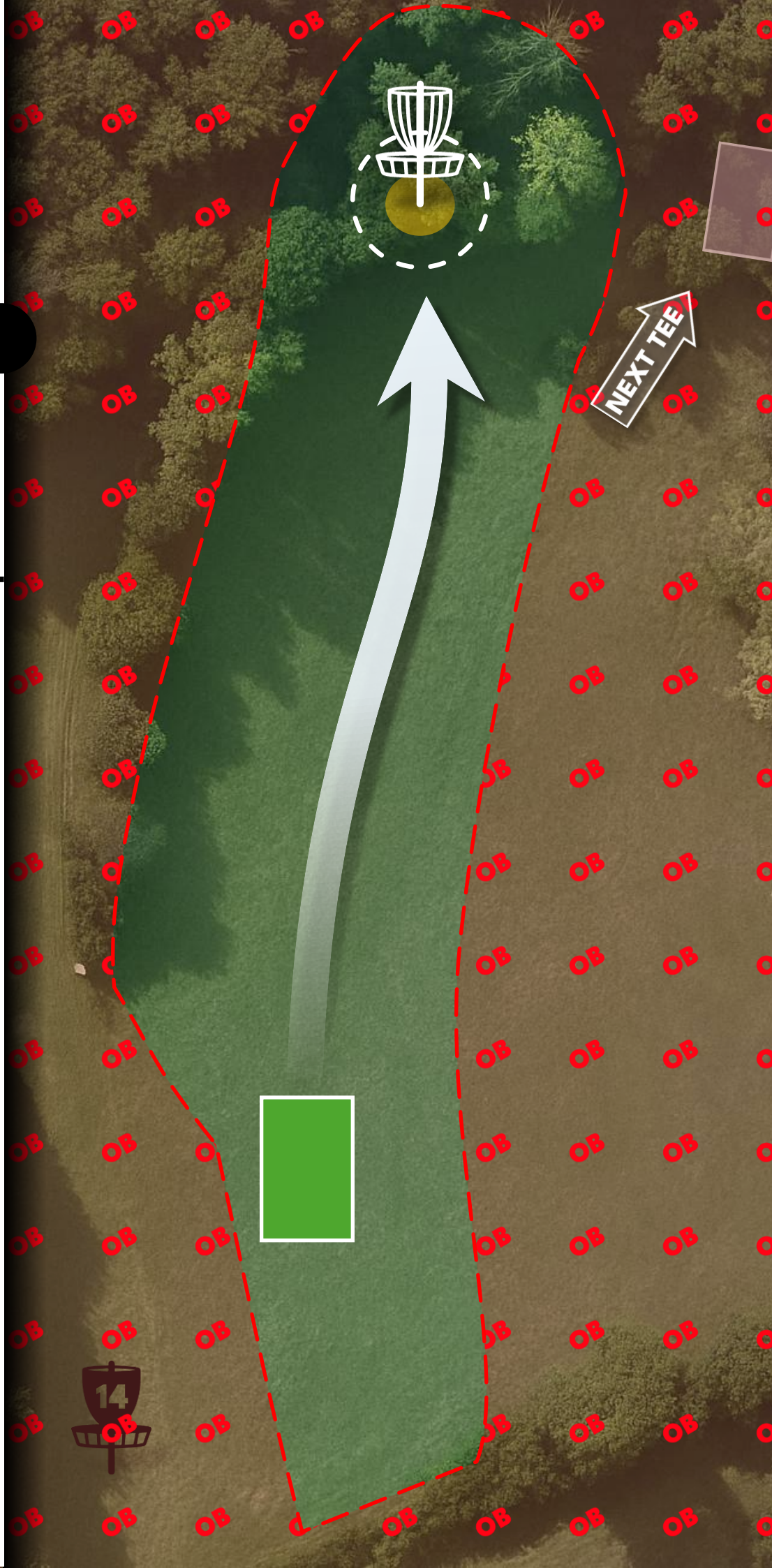
POOL A + POOL B

112 m +0m

Par 3

**OB:** Rechts ab  
Fairway Bahn 16,  
links Wald und ab  
Fairway Bahn 14.

Der Bereich um den  
Korb (Steinhaufen  
und Stämme) ist  
Casual-Relief.





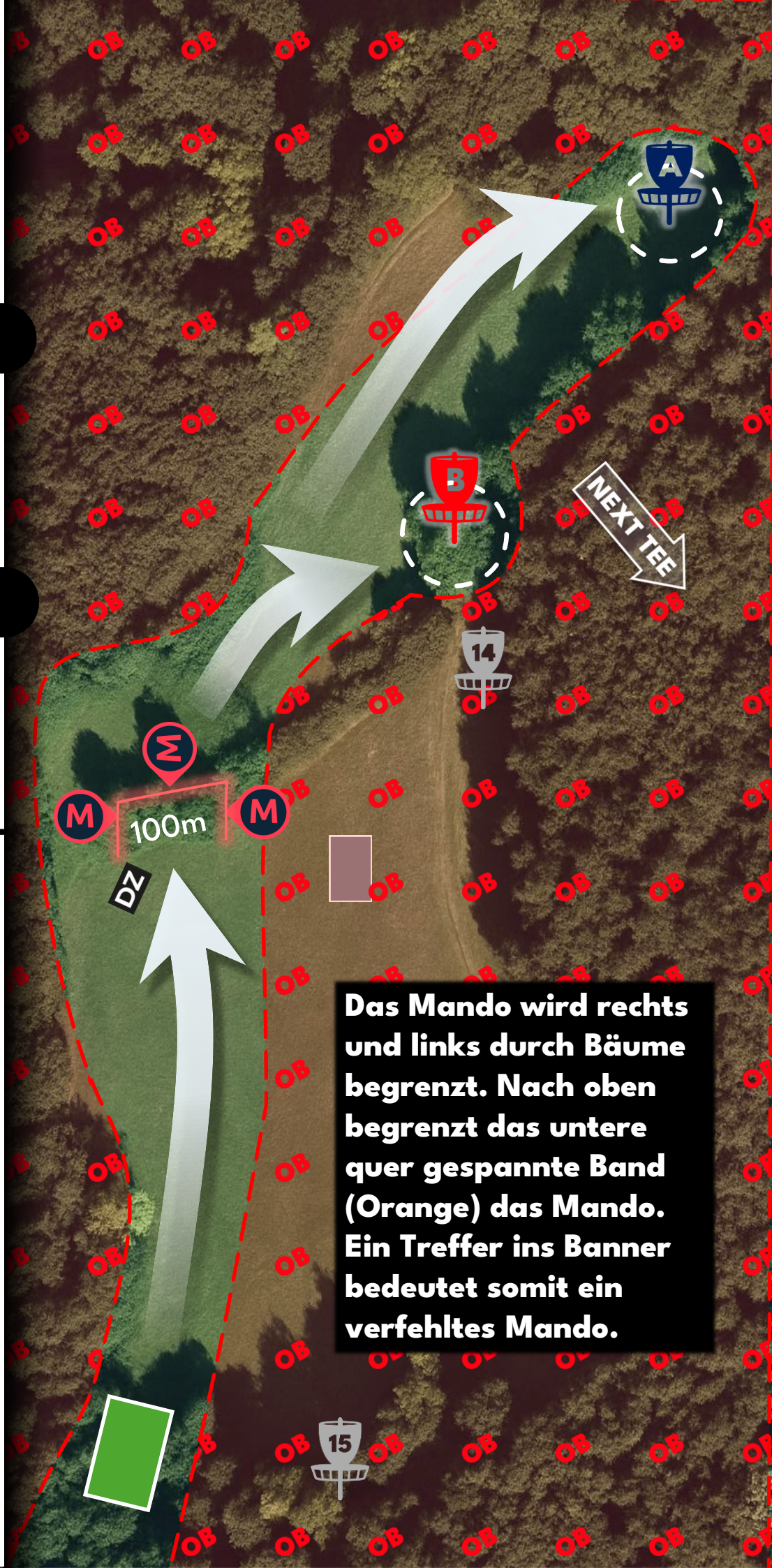
16

## Par 5

## Par 5

**Triple-Mando:**  
Eingeschränkte  
Wurfbahn nach  
804.01. Die gesperrten  
Räume sind markiert  
und erstrecken sich  
unendlich in alle  
Richtungen. Dringt die  
Scheibe in diesen  
Raum ein = DZ +  
Strafpunkt.

**Das Mando wird rechts und links durch Bäume begrenzt. Nach oben begrenzt das untere quer gespannte Band (Orange) das Mando. Ein Treffer ins Banner bedeutet somit ein verfehltes Mando.**





**BAHN**

**17**

**POOL A**

**115 m +4m**

**Par 3**

**POOL B**


**85 m +5m**

**Par 3**

Kein OB.

**Achtung!**

Wanderweg kreuzt  
am Korb!





# BAHN 18

## POOL A

**230 m -6m**


**Par 5**

## POOL B

**210 m -8m**

**Par 5**

**OB:** Linke Seite, erst Feld, dann Schlehen, dann wieder Feld, lang Feld hinter dem Korb. Optionale Dropzone für alle Würfe ins OB.





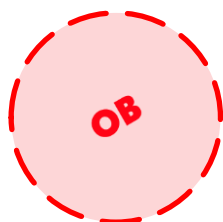
# LEGENDE



Korb



Tee




Out of bounds



Relief



Hazard



Circle 1



Korb andere  
Bahn



Drop-Zone



Mando rechts  
umspielen



Mando links  
umspielen

